STATE	STATE PROJECT REFERENCE NO.	SHEET NO.	TOTAL SHEETS
N.C.	BP1-R002	RW01	6

STATE OF NORTH CAROLINA
DIVISION OF HIGHWAYS

SURVEY CONTROL, EXISTING CENTERLINES, RIGHT OF WAY, EASEMENTS AND PROPERTY TIES

NORTHAMPTON COUNTY

BRIDGE NO. 650045 OVER KIRBY'S CREEK ON DELOATCH MILL ROAD (SR 1358)

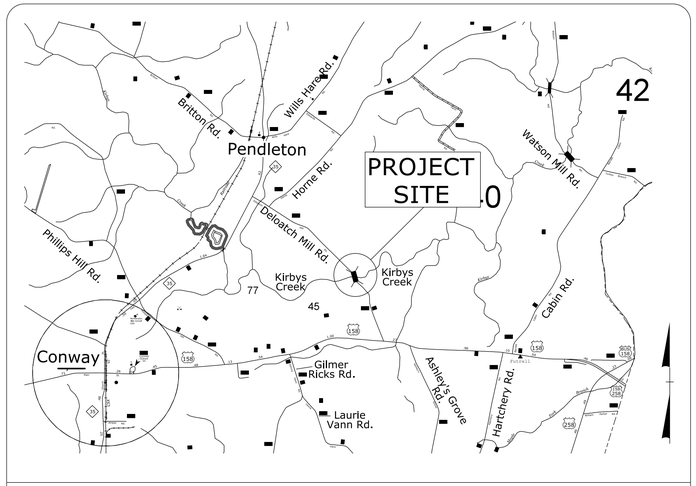

VICINITY MAP
NOT TO SCALE

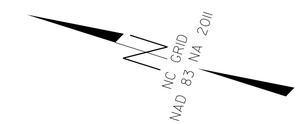

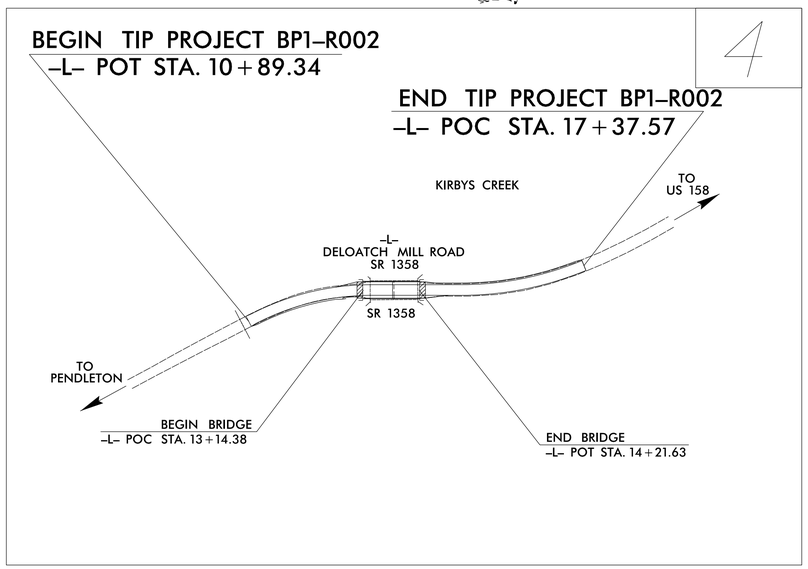

GRAPHIC SCALE

50 25 0 50 100
PLANS

DATUM DESCRIPTION

THE LOCALIZED COORDINATE SYSTEM DEVELOPED FOR THIS PROJECT IS BASED ON THE STATE PLANE COORDINATES ESTABLISHED BY NCDOT FOR MONUMENT "CENTROID"
WITH NAD 83/NA 2011 STATE PLANE GRID COORDINATES OF
NORTHING: 987890.000 (ft) EASTING: 2534560.0000(ft)
ELEVATION: 37.000(ft)
THE AVERAGE COMBINED GRID FACTOR USED ON THIS PROJECT (GROUND TO GRID) IS: 1.0000951562
THE N.C. LAMBERT GRID BEARING AND LOCALIZED HORIZONTAL GROUND DISTANCE FROM "CENTROID" TO -L- STATION 10+89.34 IS
N 31°23'51.56" W 246.31(ft)
ALL LINEAR DIMENSIONS ARE LOCALIZED HORIZONTAL DISTANCES
VERTICAL DATUM USED IS NAVD 88

Prepared in the Office of:

Location and Surveys
Division 1
1300 US HWY 64 W
Plymouth, NC 27962

2018 STANDARD SPECIFICATIONS

RIGHT OF WAY DATE:	*LETTING DATE:*
12/09/2022	*09/20/2023*

PROFESSIONAL LAND SURVEYOR

NORTH CAROLINA PROFESSIONAL SEAL L-5327 LAND SURVEYOR INGRAM D. TOWNSEND III

DocuSigned by:
Linwood T. Downs III 05/16/2023
SIGNATURE: *Date:*

STATE OF NORTH CAROLINA DEPARTMENT OF TRANSPORTATION

TIP PROJECT: BP1-R002

09/08/99

16-MAY-2023 13:24
R:\-B_Jobs_bpl_r002 (NoCo 45)\Deloatch_Mill)_(JMT)\Control\ControlSheets\RW and Title-Sheets\bpl_r002_ls_rw01.dgn
ttdowns AT LS-33021L